



Carrollton Elementary School

8300 Quintana St

New Carrollton, MD 20784

Please provide an itemized bid for the following work. Provided square footage and other measurements are derived from the provided design documents. Contractors should verify these square footages for the purpose of their quote. If the contractor is unable to provide a bid for an item, please notate that in your response as an exclusion. Please provide quantities for each item (i.e. "Shredded Hardwood Mulch: 10 Cubic Yards). Installation labor, overhead, etc. should be its own line item.

Please contact Bryan McKnight at 301-699-6204, ext. 121 (office), 443-540-5987 (cell), or bmcknight@anacostiaws.org with any questions about scope of work, material, etc.

Bid Request Scope of Work

CARROLLTON ES					
ITEM	QTY	UNIT	UNIT COST	INSTALL COST	TOTAL
CLASSROOM PLATFORM					
DECK SURFACE-2X6X16 COMPOSITE DECKING	520	SF			
STAIRS - 2X6 COMPOSITE DECKING	100	LF			
RAMP-2X6 COMPOSITE DECKING	100	SF			
PT JOISTS- 2X6 SOUTHERN YELLOW PINE	36	EA			
PT BEAMS- 2X8 SOUTHERN YELLOW PINE	32	EA			
HARDWARE- JOIST HANGERS, NAILS	100	EA			
HARDWARE-BOLTS	16	EA			
CONCRETE POST FOOTINGS, 15" DI X 30"H	16	EA			



**the
Neighborhood
DesignCenter**



Treating & Teaching Stormwater Stewardship
Funded by the Clean Water Partnership

Outdoor Learning Area Carrollton Elementary School

NDC Project #3620
8300 Quintana St, New Carrollton, MD 20784

D. Puzey, L. Robinson, M. Roos
NDC Staff

Marita Roos, mroos@ndc-md.org, 301-270-9673
Primary NDC Contact

Nancy Schickner, 301-918-8708
Carrollton Elementary School Principal

Bryan McKnight, 301-699-6204 ext. 121
Anacostia Watershed Society

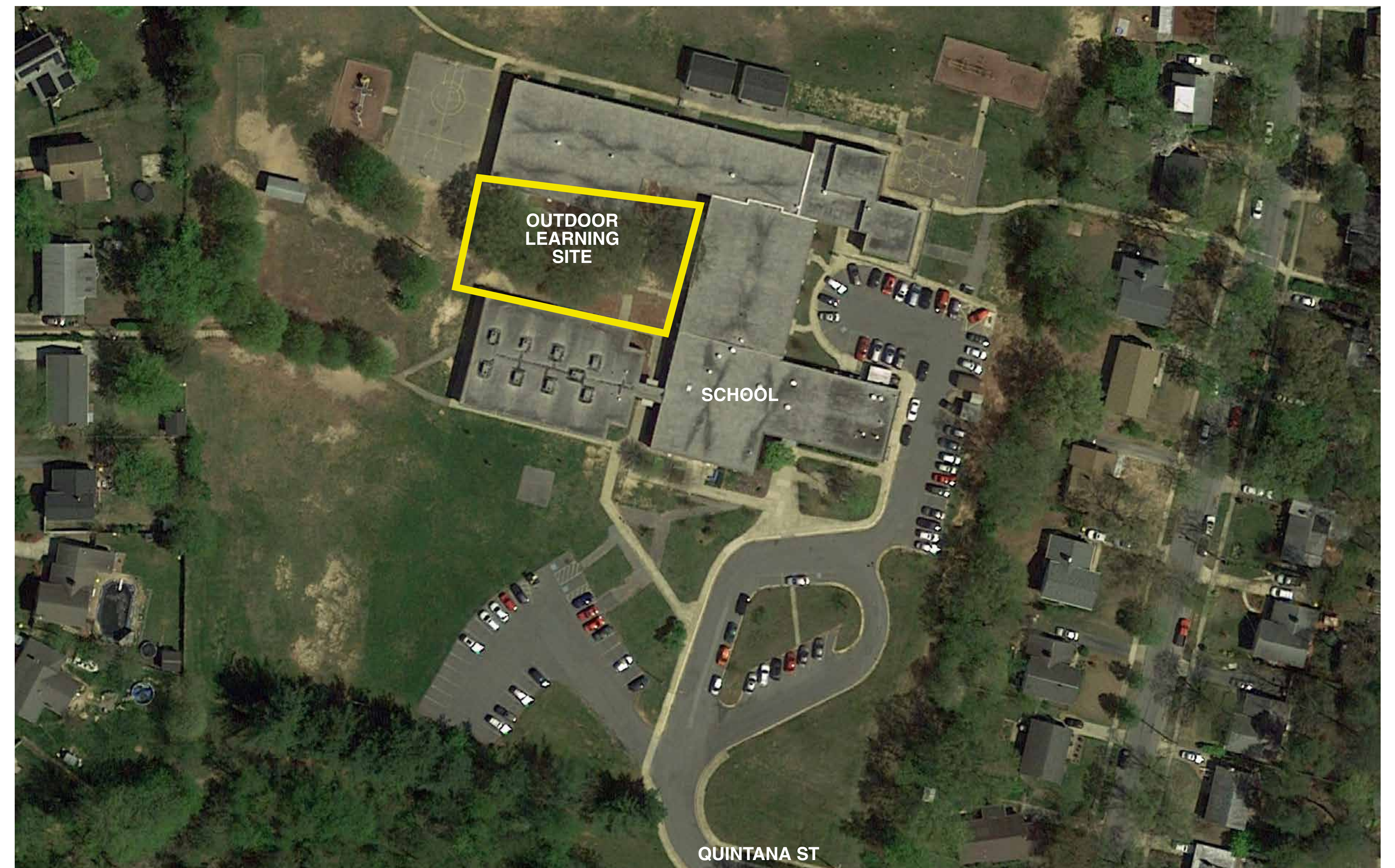
CONTENTS

- L-100 EXISTING CONDITIONS
- L-200 LAYOUT & FRAMING PLANS
- L-300 DETAILS & SCHEDULES

ABBREVIATIONS

- ADED : Arbor Day Every Day Program
- AWS: Anacostia Watershed Society
- EQ: Equal
- TYP. : Typical
- TBD : To Be Determined
- V.I.F: Verify in field

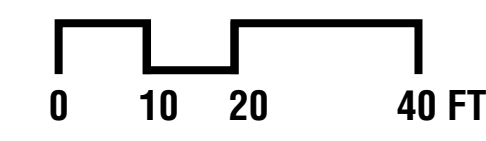
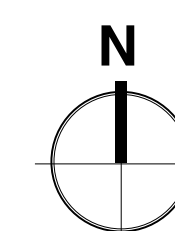
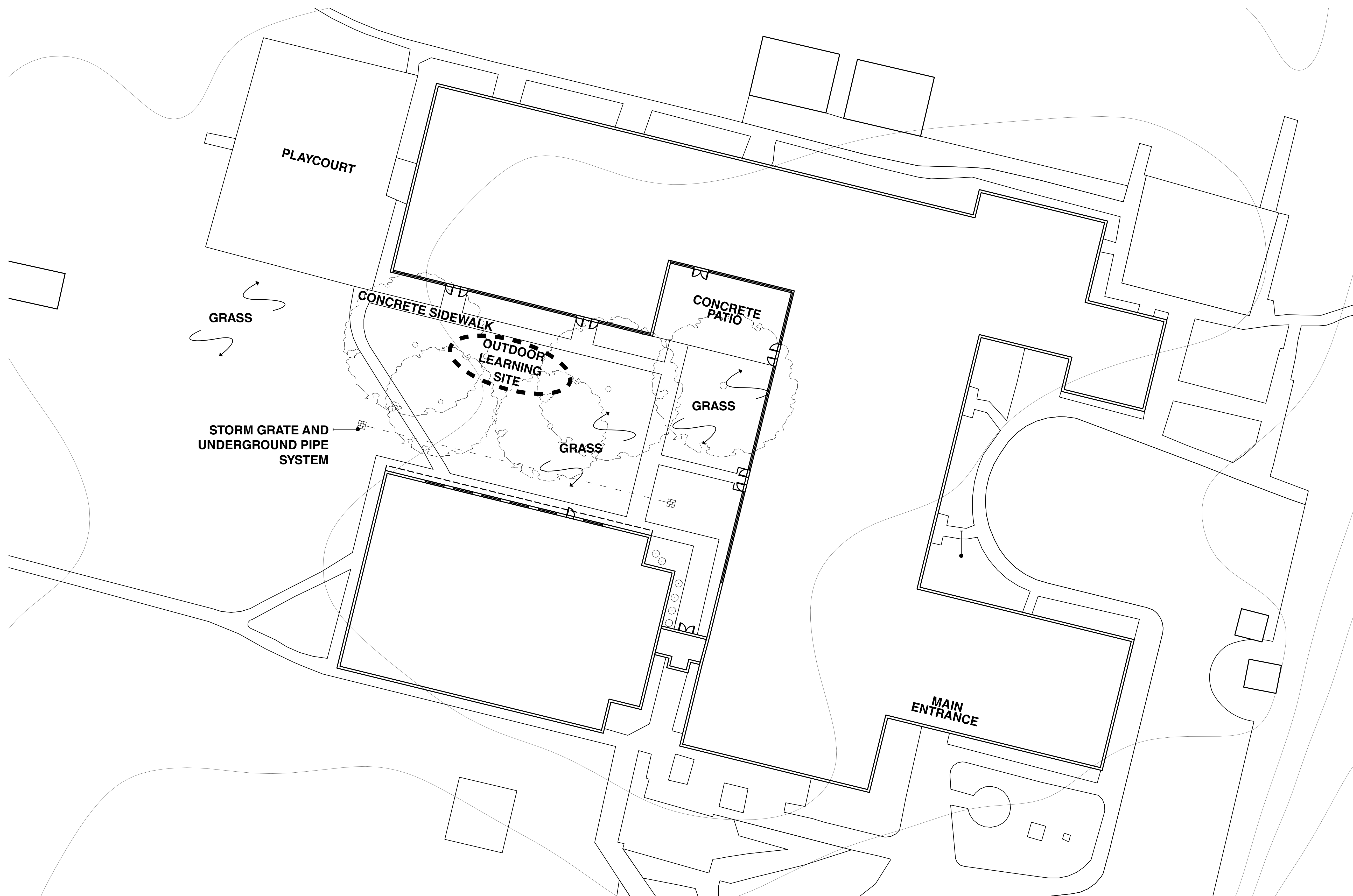
SCHOOL CONTEXT



For conceptual purposes only. Not for regulatory approval, permitting, or construction. NDC and its volunteers assume no responsibility or liability for its technical accuracy nor for any unauthorized use.

Outdoor Learning Area

Carrollton Elementary School

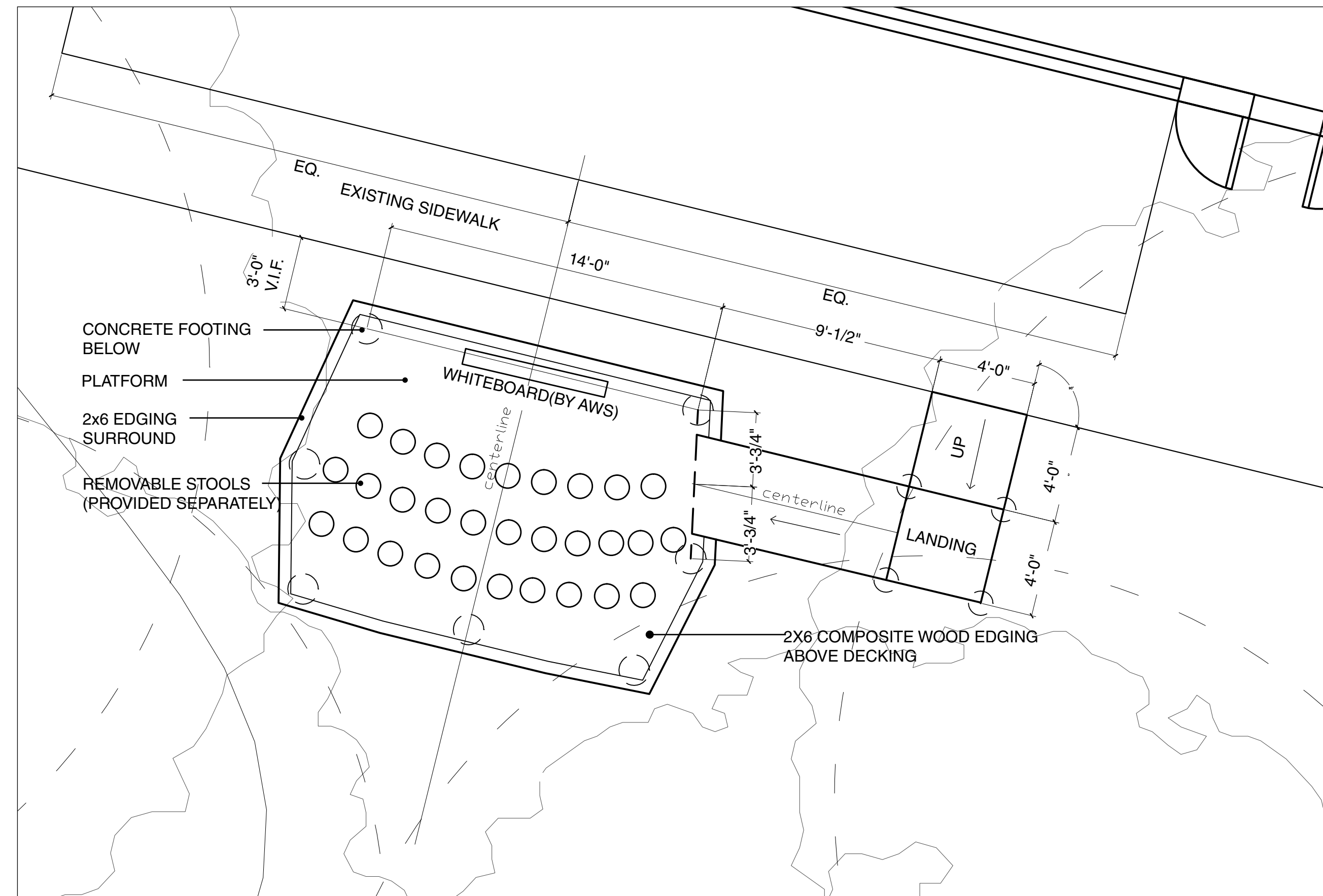


L-100 EXISTING CONDITIONS

NDC Contact (301) 270-9673
Laura Robinson
Marita Roos

LAYOUT AND INSTALLATION NOTES:

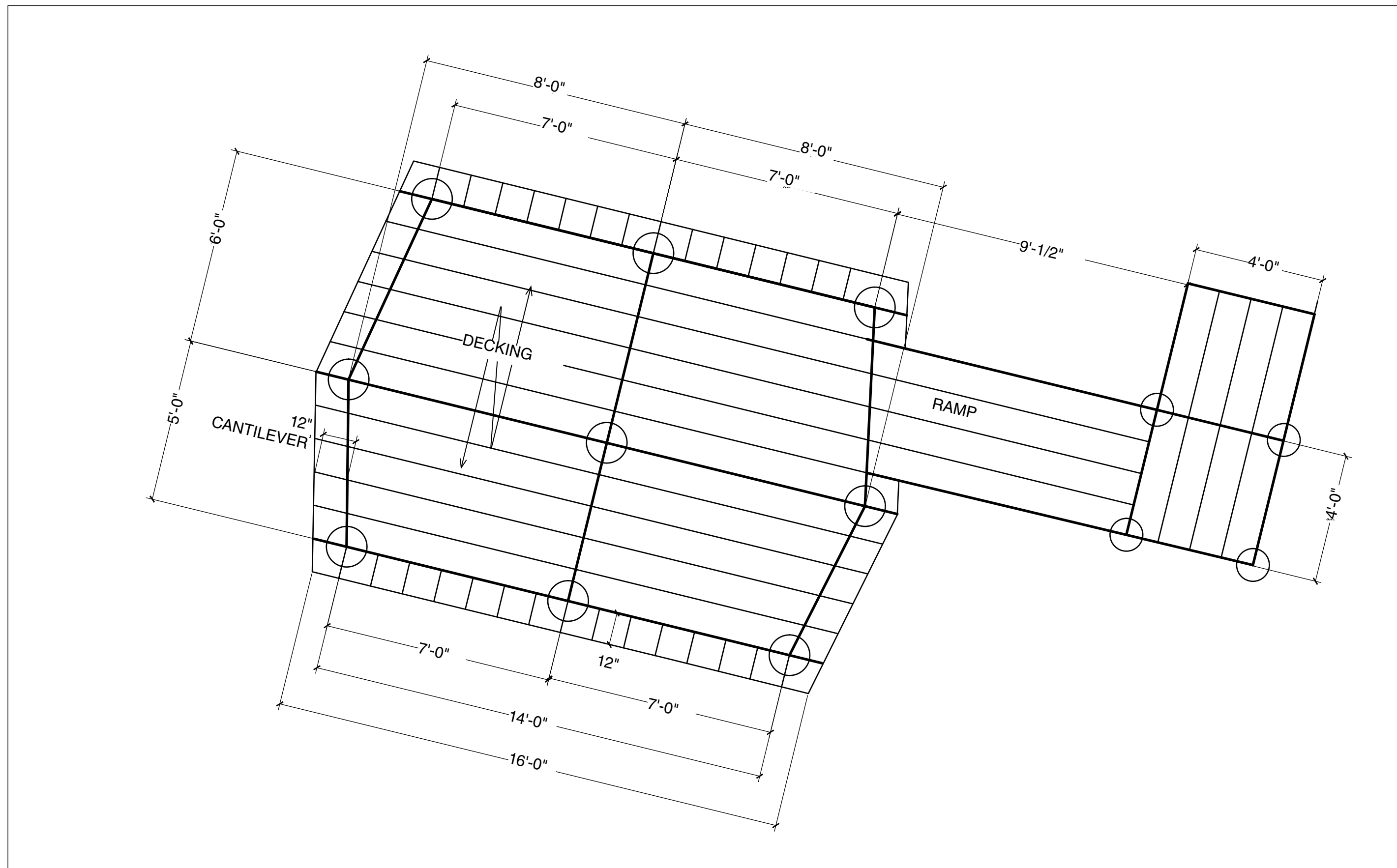
1. CENTER PLATFORM ON BUILDING WALL AS SHOWN AND VERIFY LOCATION OF ELEMENTS IN FIELD BEFORE PROCEEDING.
2. STAKE LOCATIONS OF FOOTINGS IN FIELD AND OBTAIN APPROVAL OF AWS REPRESENTATIVE. NOTE THAT NOT ALL FOOTINGS ARE SHOWN. SEE FRAMING PLAN FOR FOOTING SPACING.
3. STAKE LOCATION OF RAMP AND OBTAIN APPROVAL BEFORE PROCEEDING.
4. INSTALL FIRST ROW OF FOOTINGS APPROXIMATELY 3'-0" FROM SIDEWALK, PERPENDICULAR TO SIDEWALK. MAKE ADJUSTMENTS AS NEEDED IN FIELD AND INFORM AWS OR LANDSCAPE ARCHITECT.



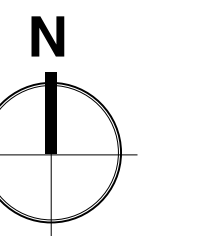
LAYOUT PLAN
SCALE 1" = 8'-0"

FRAMING & DECKING NOTES:

1. PLATFORM FOOTINGS 15" DIAMETER CONCRETE OVERALL 30 INCHES DEPTH, 2 INCHES ABOVE GROUND.
2. BEAMS ARE 2-2X8 P.T. SOUTHERN YELLOW PINE, 9'0" ON CENTER. BEAMS SECURED DIRECTLY TO FOOTINGS.
3. JOISTS ARE 2X6 P.T. SOUTHERN YELLOW PINE, 12 INCHES ON CENTER.
4. DECKING IS 5/4X4 COMPOSITE WOOD (Home Depot NewTechWood Natural Cortes, 49 pack). INSTALL PERPENDICULAR TO JOISTS.
5. INSTALL 5/4X4 COMPOSITE WOOD EDGING SURROUND AS SHOWN ON LAYOUT PLAN
6. RAMP FOOTINGS ARE 12" DIAMETER CONCRETE OVERALL 24 INCHES DEPTH, 1 INCH ABOVE GROUND.
7. RAMP DECKING IS 5/4X4 COMPOSITE WOOD TREAD (SEE DETAIL 2, L-300)



FRAMING PLAN
SCALE 1" = 4'-0"



SCALE AS NOTED

L-200 LAYOUT & FRAMING PLANS

NDC Contact (301) 270-9673
Laura Robinson
Marita Roos